

Heckington Fen Solar Park

EN010123

Street and Access Plan

Applicant: Ecotricity (Heck Fen Solar) Limited

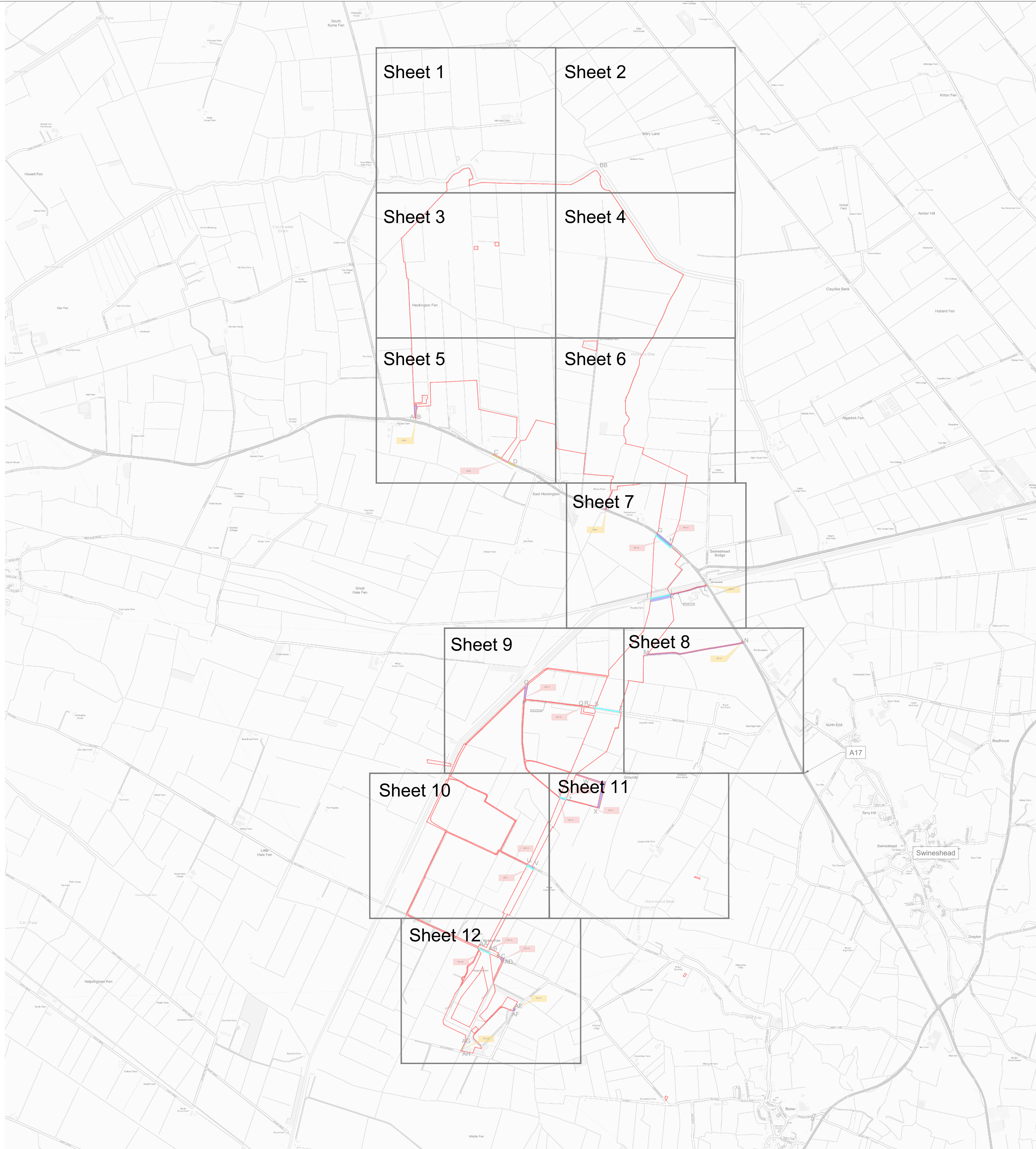
Document Reference: 2.7

Pursuant to: APFP Regulation 5(2)(k)

Document Revision: 3

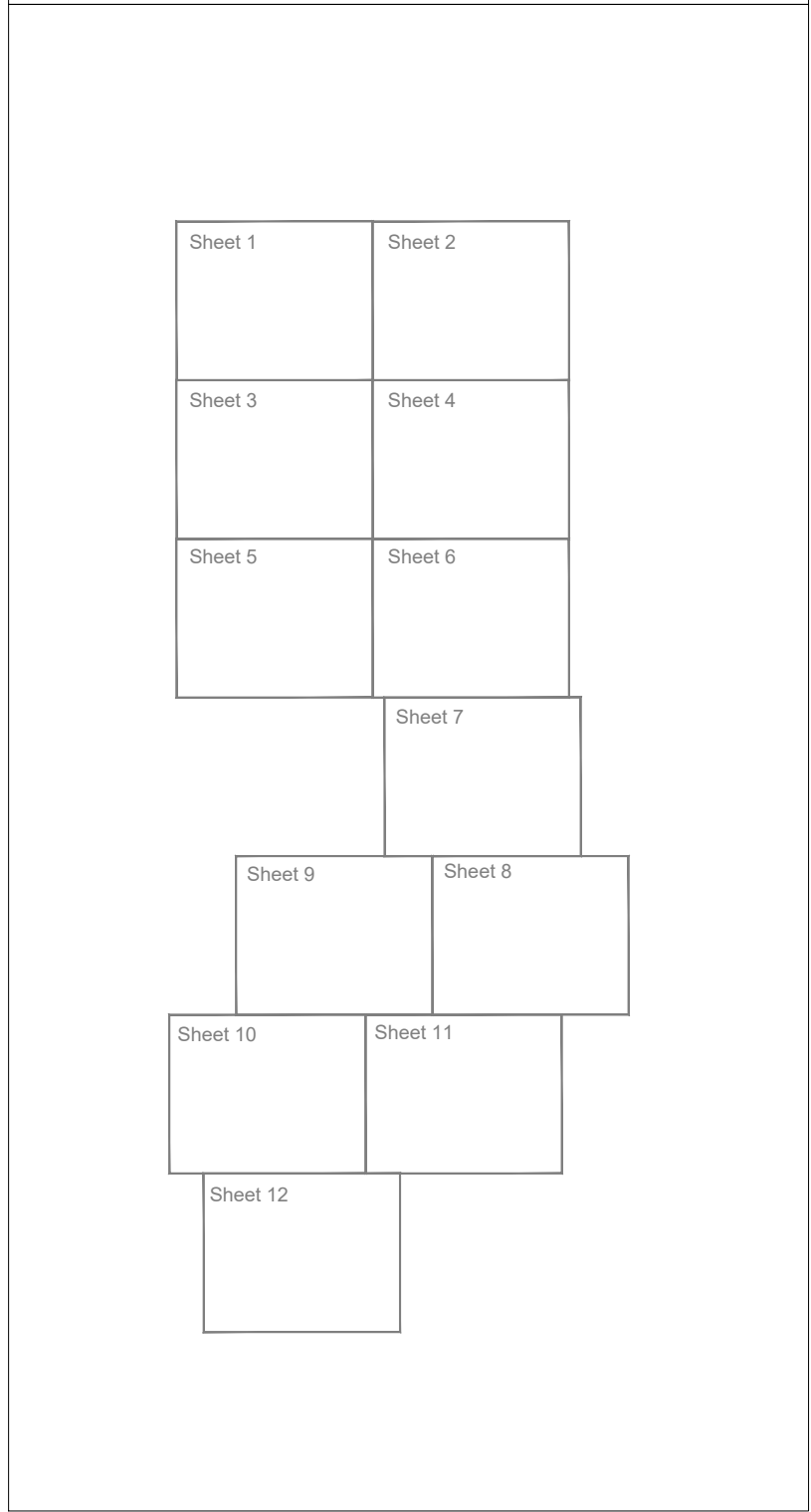
August 2023





Key:

- Order Limits Red Line Boundary
- Existing Access
- Proposed Access
- Permanent Means of Access to Works
- Temporary Means of Access to Works
- Temporary Alteration of Layout
- Streets Subject to Streetworks (Article 8 of the DCO)



NOTES:
 REVISIONS: V3 - Change of Application Submission
 V2 - Additional Submission

DCO Document Reference: 2.7

APFP Regulation: 5 (2) (k)







STREETS AND ACCESS PLAN

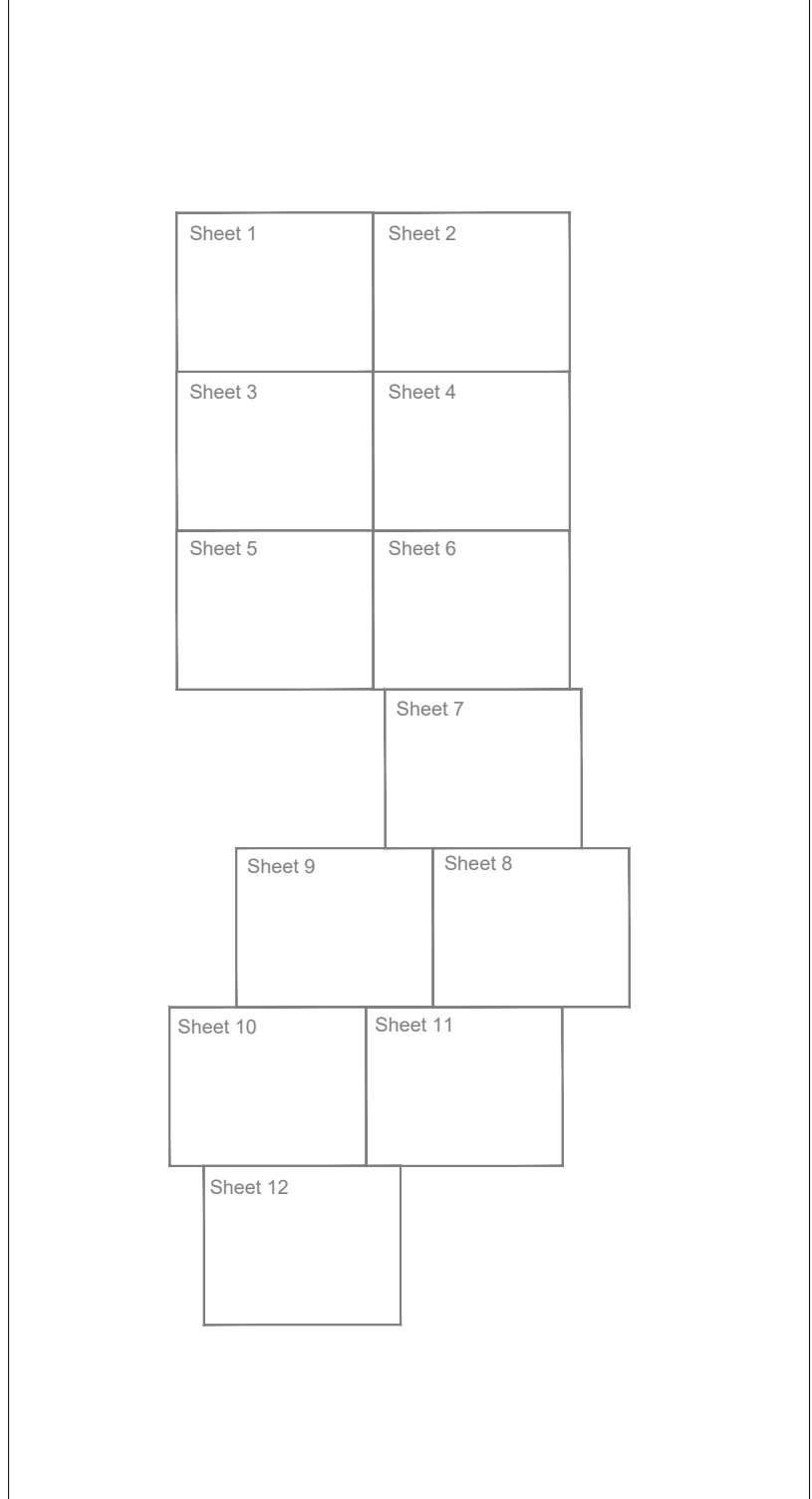
DATE 19/06/2023 SCALE 1:20,000@A1 SHEET 0 REVISION V3

DRAWING NUMBER P20-2370_SK18 0 2,500m



Key:

-  Order Limits Red Line Boundary
-  Existing Access
-  Proposed Access
-  Permanent Means of Access to Works
-  Temporary Means of Access to Works
-  Temporary Alteration of Layout
-  Streets Subject to Streetworks (Article 8 of the DCO)



NOTES:
 REVISIONS: V3 - Change of Application Submission
 V2 - Additional Submission

DCO Document Reference: 2.7

APFP Regulation: 5 (2) (k)








STREETS AND ACCESS PLAN

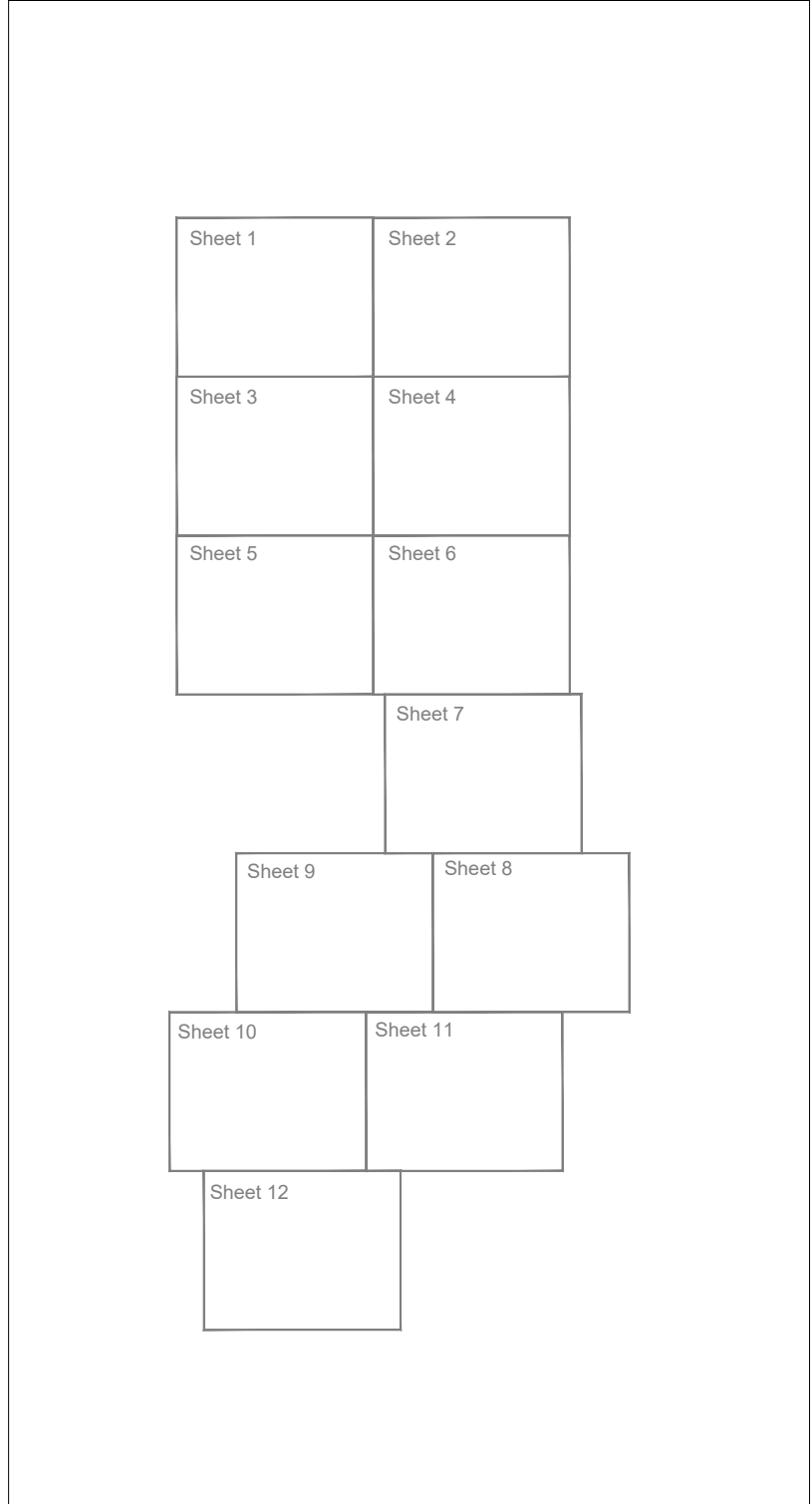
DATE 19/06/2023 SCALE 1:2,500@A1 SHEET 1 REVISION V3

DRAWING NUMBER P20-2370_SK18 0 2,500m



Key:

-  Order Limits Red Line Boundary
-  Existing Access
-  Proposed Access
-  Permanent Means of Access to Works
-  Temporary Means of Access to Works
-  Temporary Alteration of Layout
-  Streets Subject to Streetworks (Article 8 of the DCO)



NOTES:
 REVISIONS: V3 - Change of Application Submission
 V2 - Additional Submission

DCO Document Reference: 2.7

APFP Regulation: 5 (2) (k)

STREETS AND ACCESS PLAN

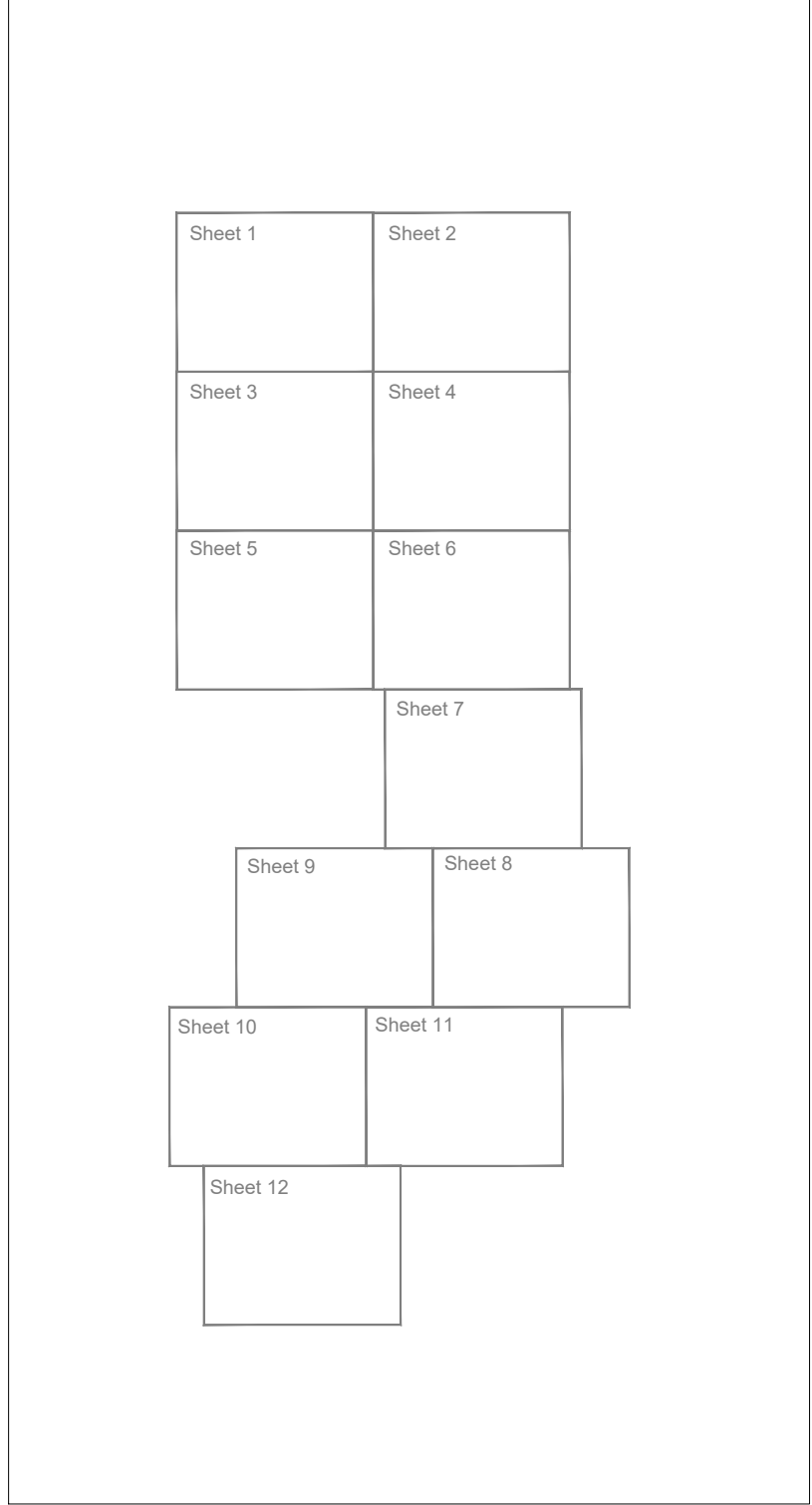
DATE 19/06/2023 SCALE 1:2,500@A1 SHEET 2 REVISION V3

DRAWING NUMBER P20-2370_SK18 0 2,500m



Key:

-  Order Limits Red Line Boundary
-  Existing Access
-  Proposed Access
-  Permanent Means of Access to Works
-  Temporary Means of Access to Works
-  Temporary Alteration of Layout
-  Streets Subject to Streetworks (Article 8 of the DCO)



NOTES:
 REVISIONS: V3 - Change of Application Submission
 V2 - Additional Submission

DCO Document Reference: 2.7

APFP Regulation: 5 (2) (k)

STREETS AND ACCESS PLAN


DATE: 19/06/2023 SCALE: 1:2,500@A1 SHEET: 3 REVISION: V3

DRAWING NUMBER: P20-2370_SK18 0 2,500m



Key:

- Order Limits Red Line Boundary
- Existing Access
- Proposed Access
- Permanent Means of Access to Works
- Temporary Means of Access to Works
- Temporary Alteration of Layout
- Streets Subject to Streetworks (Article 8 of the DCO)



NOTES:
 REVISIONS: V3 - Change of Application Submission
 V2 - Additional Submission

DCO Document Reference: 2.7
 APFP Regulation: 5 (2) (k)

STREETS AND ACCESS PLAN

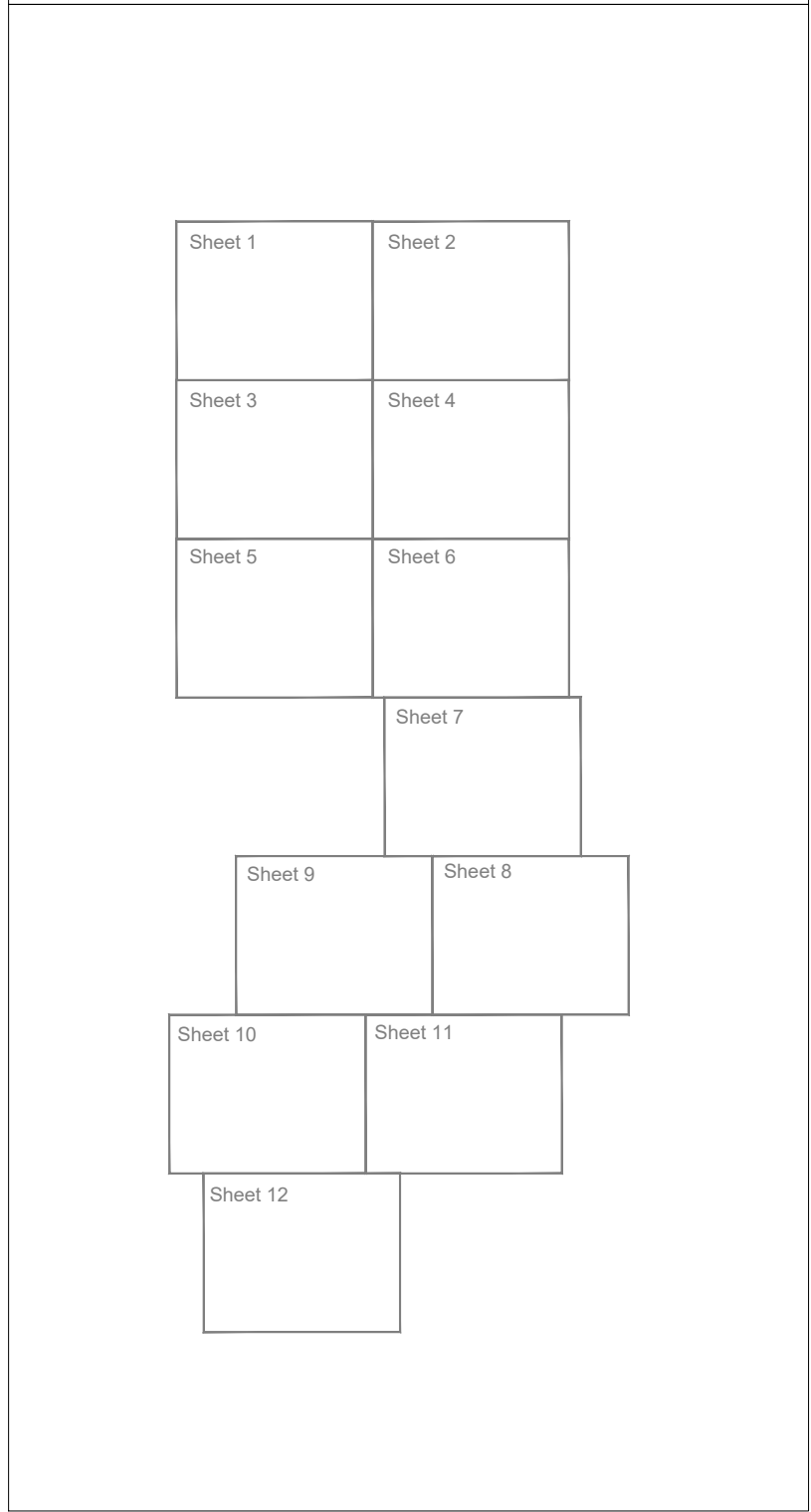
DATE 19/06/2023 SCALE 1:2,500@A1 SHEET 4 REVISION V3

DRAWING NUMBER P20-2370_SK18 0 2,500m



Key:

	Order Limits Red Line Boundary
	Existing Access
	Proposed Access
	Permanent Means of Access to Works
	Temporary Means of Access to Works
	Temporary Alteration of Layout
	Streets Subject to Streetworks (Article 8 of the DCO)



NOTES:
 REVISIONS: V3 - Change of Application Submission
 V2 - Additional Submission

DCO Document Reference: 2.7

APFP Regulation: 5 (2) (k)

STREETS AND ACCESS PLAN

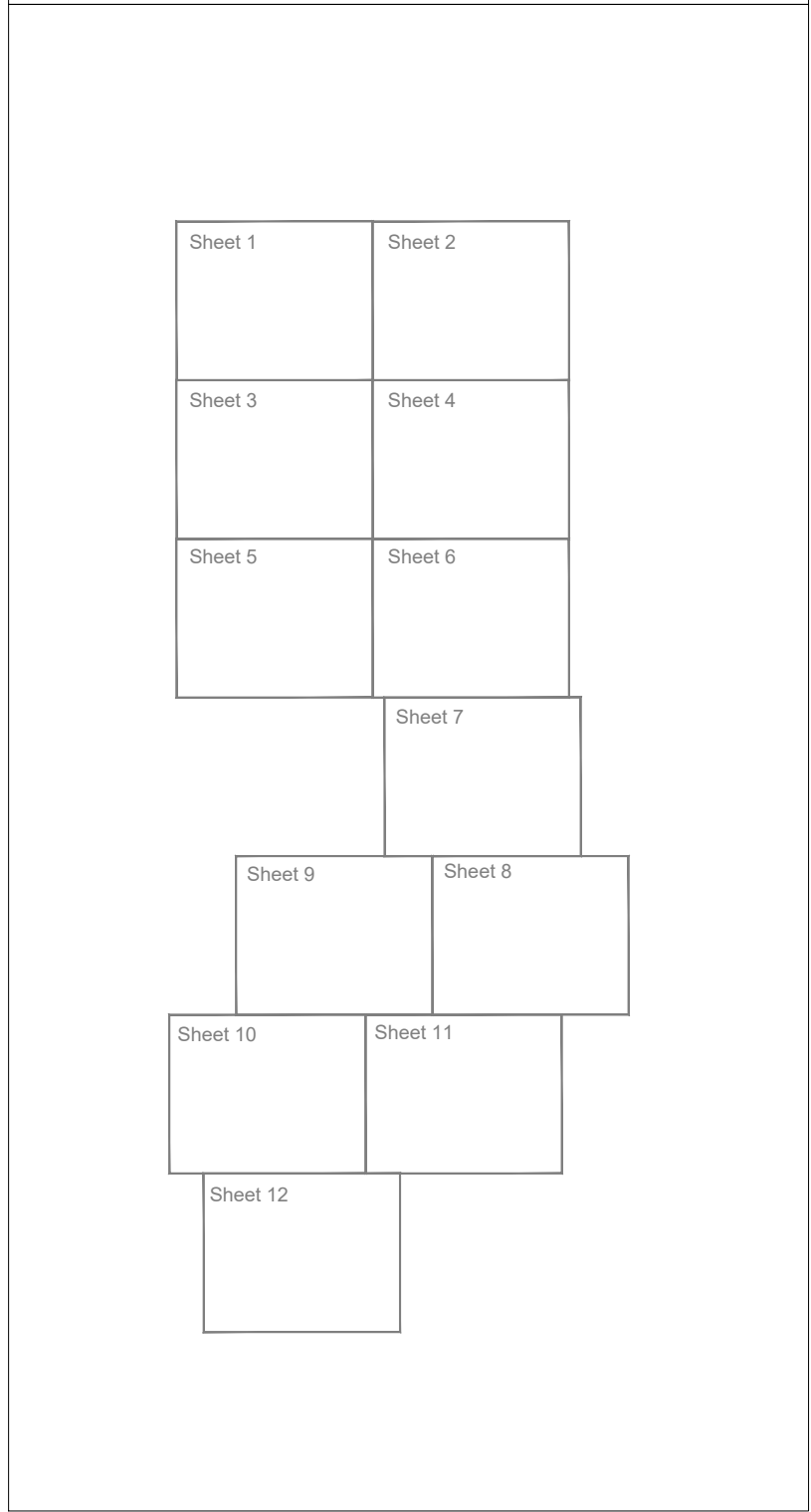
DATE	SCALE	SHEET	REVISION
19/06/2023	1:2,500@A1	5	V3

DRAWING NUMBER	0	2,500m
P20-2370_SK18		



Key:

- Order Limits Red Line Boundary
- Existing Access
- Proposed Access
- Permanent Means of Access to Works
- Temporary Means of Access to Works
- Temporary Alteration of Layout
- Streets Subject to Streetworks (Article 8 of the DCO)



NOTES:
 REVISIONS: V3 - Change of Application Submission
 V2 - Additional Submission

DCO Document Reference: 2.7

APFP Regulation: 5 (2) (k)

STREETS AND ACCESS PLAN

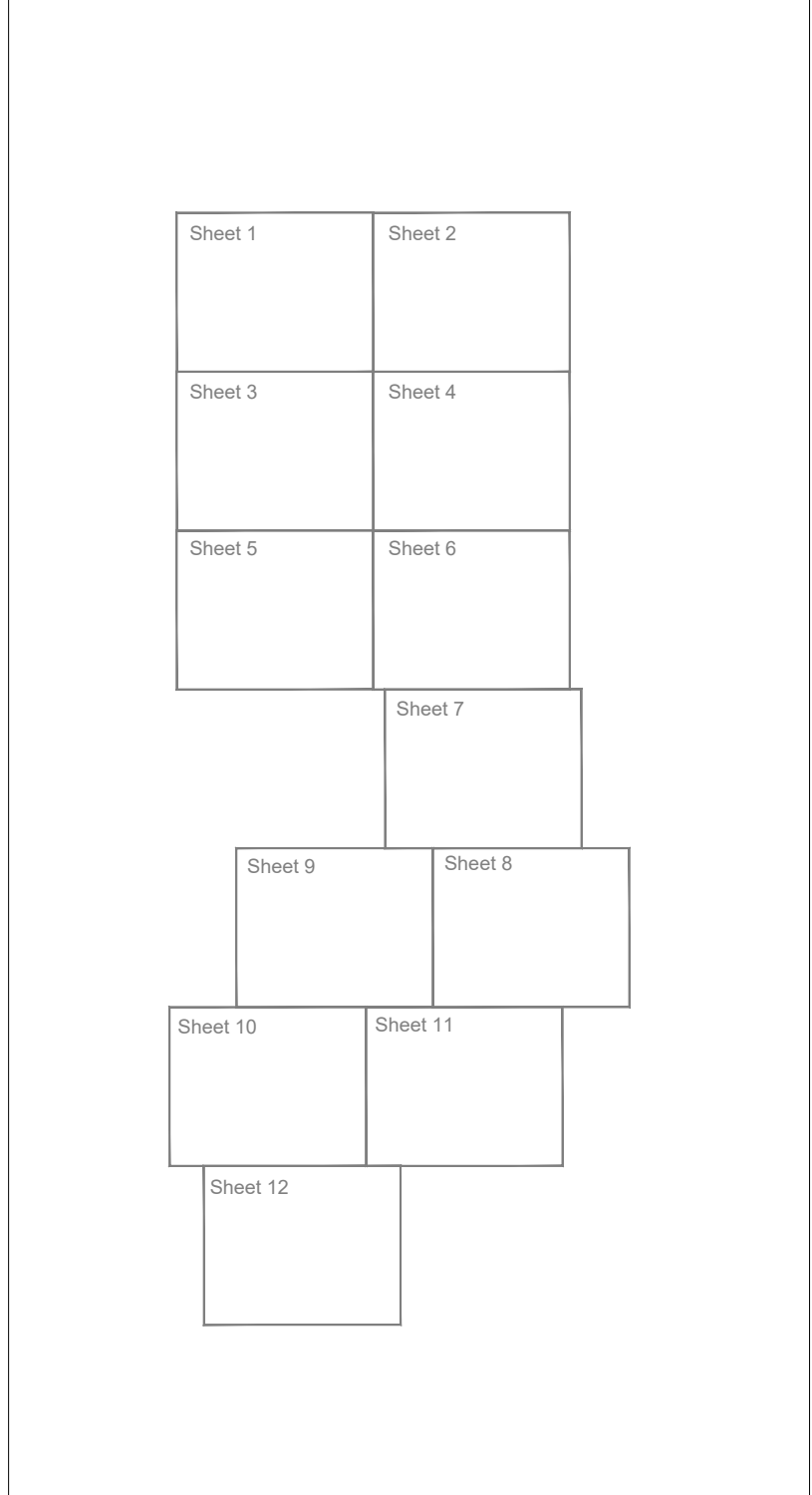
DATE 19/06/2023 SCALE 1:2,500@A1 SHEET 6 REVISION V3

DRAWING NUMBER P20-2370_SK18 0 2,500m



Key:

- Order Limits Red Line Boundary
- Existing Access
- Proposed Access
- Permanent Means of Access to Works
- Temporary Means of Access to Works
- Temporary Alteration of Layout
- Streets Subject to Streetworks (Article 8 of the DCO)



NOTES:
 REVISIONS: V3 - Change of Application Submission
 V2 - Additional Submission

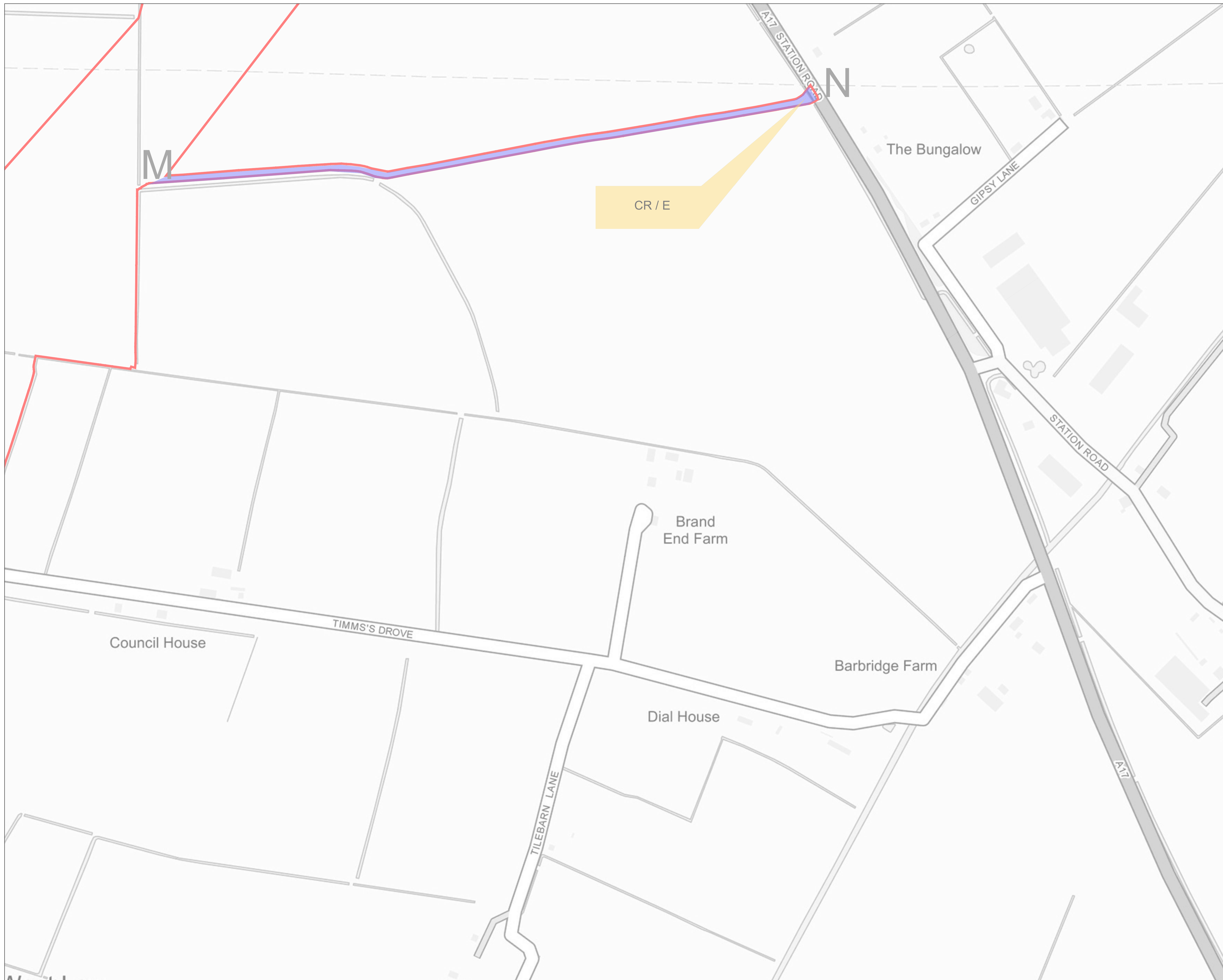
DCO Document Reference: 2.7

APFP Regulation: 5 (2) (k)

STREETS AND ACCESS PLAN

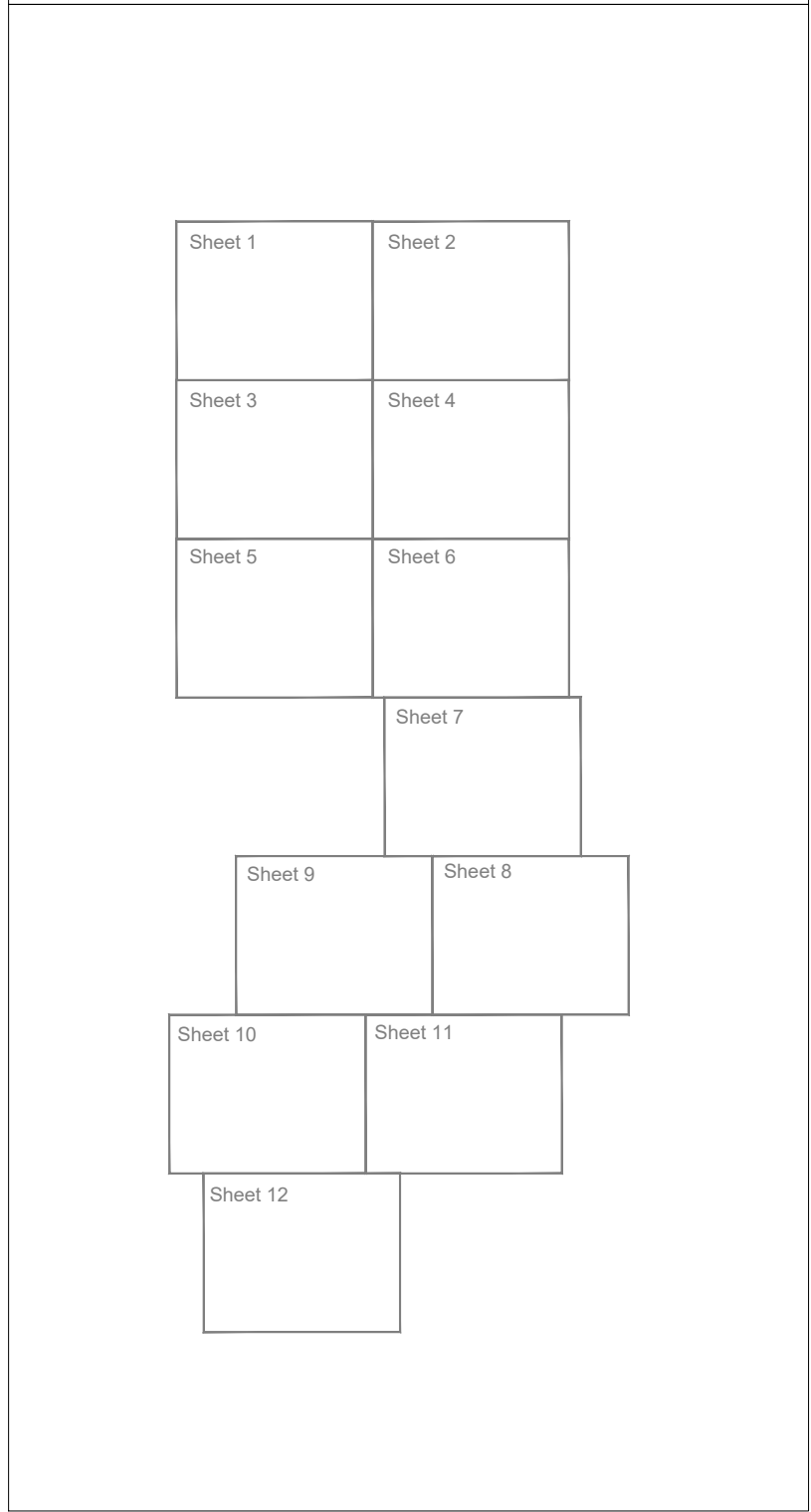
DATE: 19/06/2023 SCALE: 1:2,500@A1 SHEET: 7 REVISION: V3

DRAWING NUMBER: P20-2370_SK18 0 2,500m



Key:

- Order Limits Red Line Boundary
- Existing Access
- Proposed Access
- Permanent Means of Access to Works
- Temporary Means of Access to Works
- Temporary Alteration of Layout
- Streets Subject to Streetworks (Article 8 of the DCO)



NOTES:
 REVISIONS: V3 - Change of Application Submission
 V2 - Additional Submission

DCO Document Reference: 2.7

APFP Regulation: 5 (2) (k)

STREETS AND ACCESS PLAN

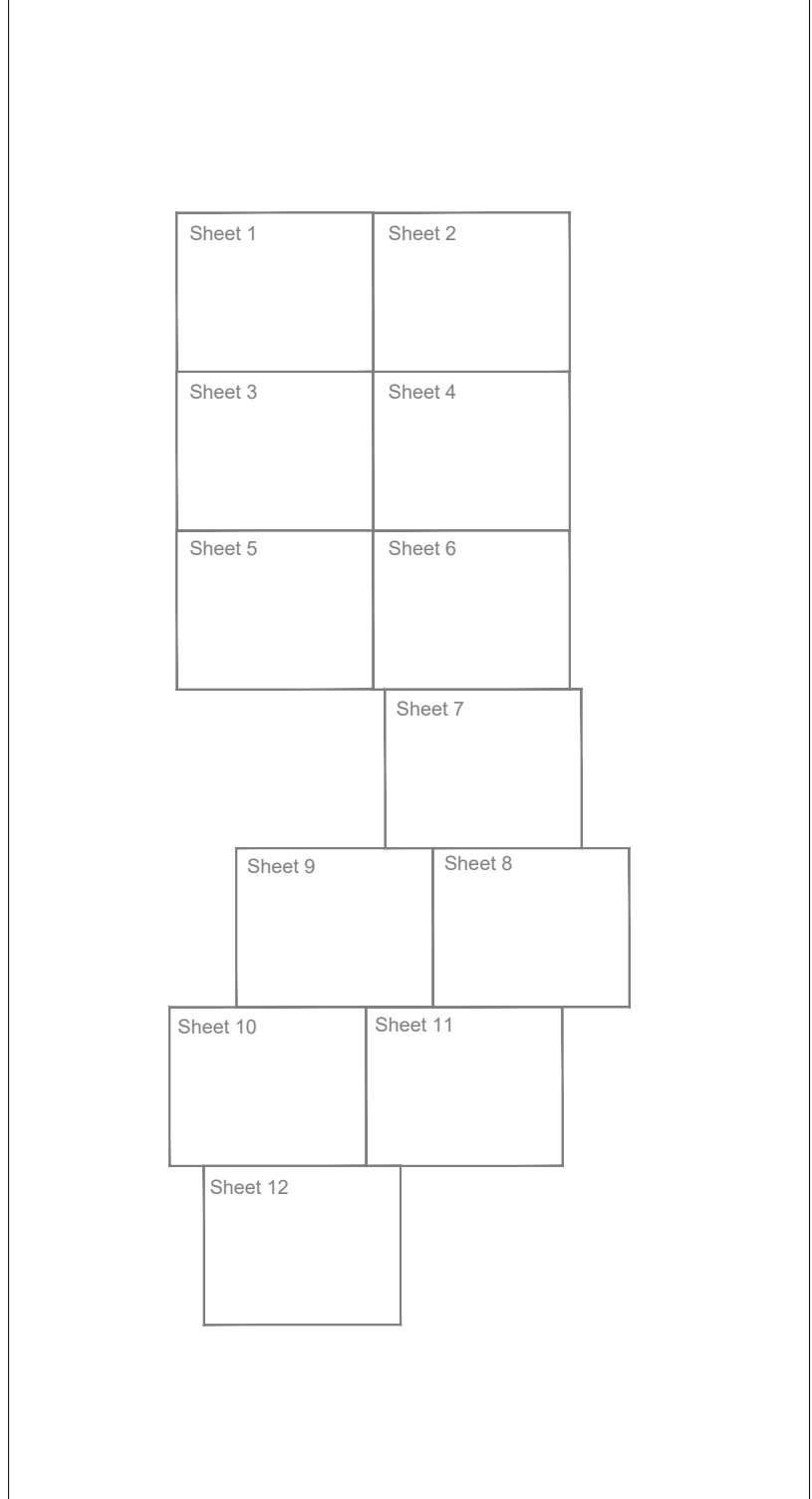
DATE: 19/06/2023 SCALE: 1:2,500@A1 SHEET: 8 REVISION: V3

DRAWING NUMBER: P20-2370_SK18 0 2,500m



Key:

	Order Limits Red Line Boundary
	Existing Access
	Proposed Access
	Permanent Means of Access to Works
	Temporary Means of Access to Works
	Temporary Alteration of Layout
	Streets Subject to Streetworks (Article 8 of the DCO)



NOTES:
 REVISIONS: V3 - Change of Application Submission
 V2 - Additional Submission

DCO Document Reference: 2.7

APFP Regulation: 5 (2) (k)







STREETS AND ACCESS PLAN

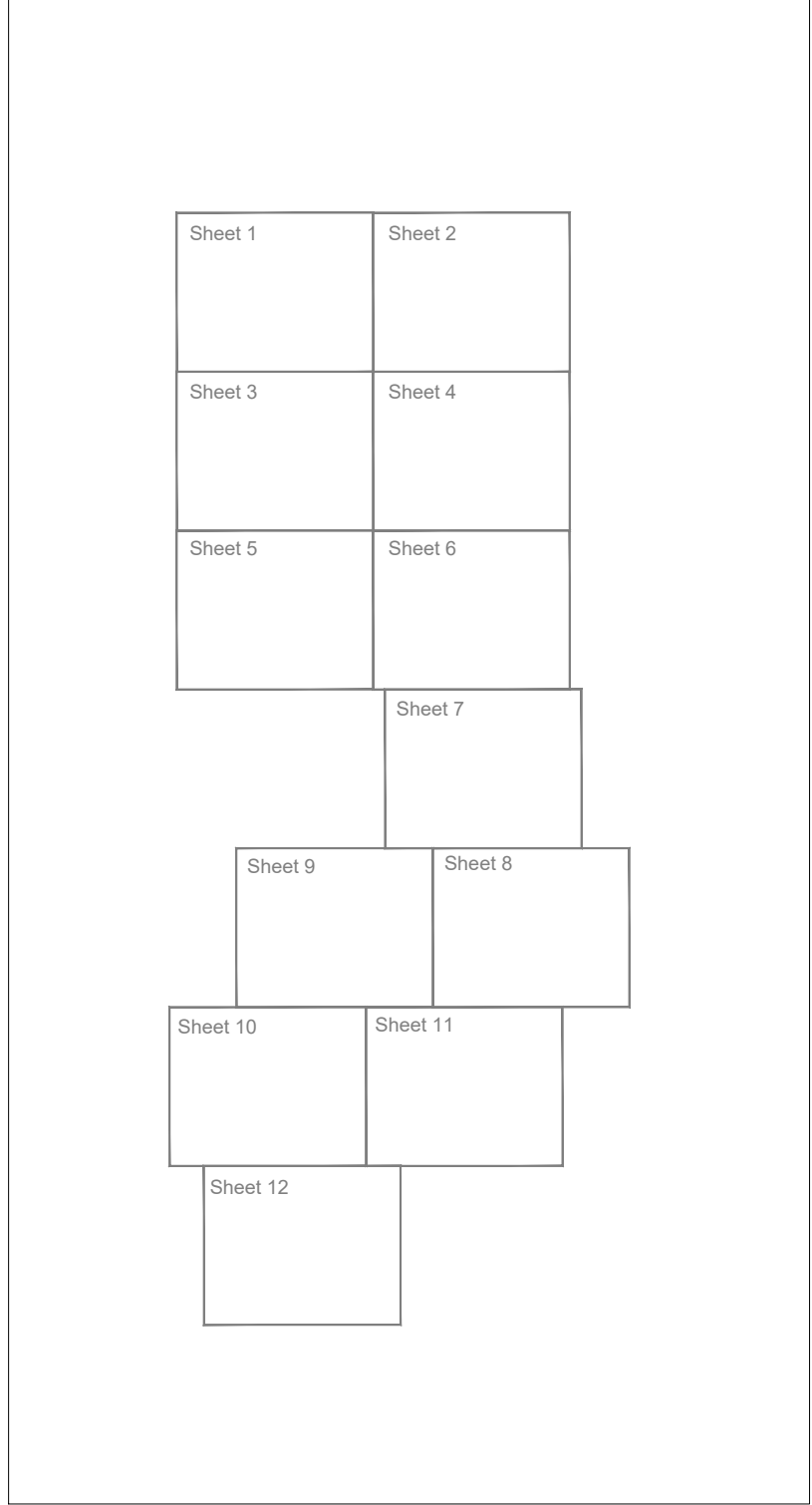
DATE	SCALE	SHEET	REVISION
19/06/2023	1:2,500@A1	9	V3

DRAWING NUMBER	0	2,500m
P20-2370_SK18		



Key:

-  Order Limits Red Line Boundary
-  Existing Access
-  Proposed Access
-  Permanent Means of Access to Works
-  Temporary Means of Access to Works
-  Temporary Alteration of Layout
-  Streets Subject to Streetworks (Article 8 of the DCO)



NOTES:
 REVISIONS: V3 - Change of Application Submission
 V2 - Additional Submission

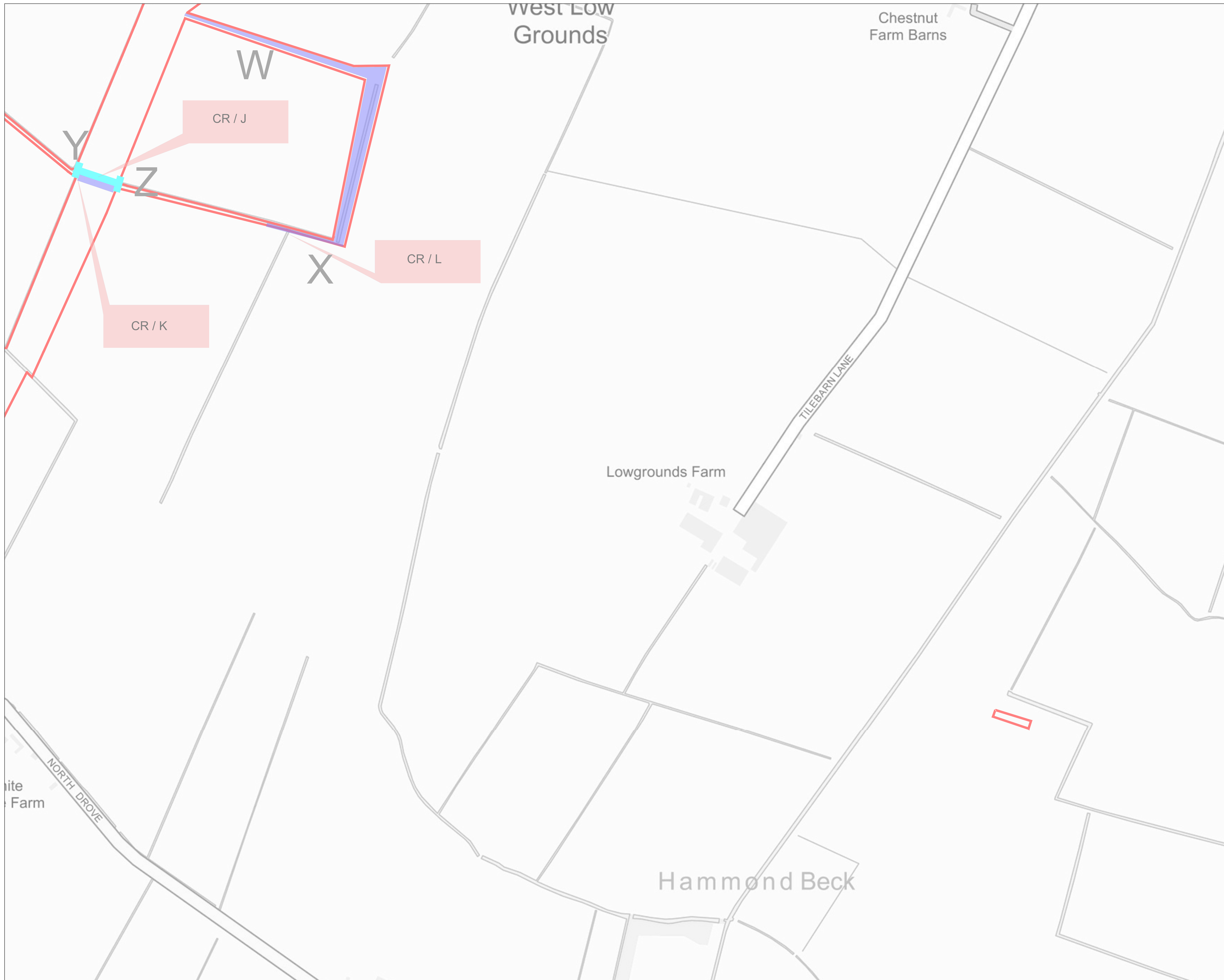
DCO Document Reference: 2.7

APFP Regulation: 5 (2) (k)

STREETS AND ACCESS PLAN

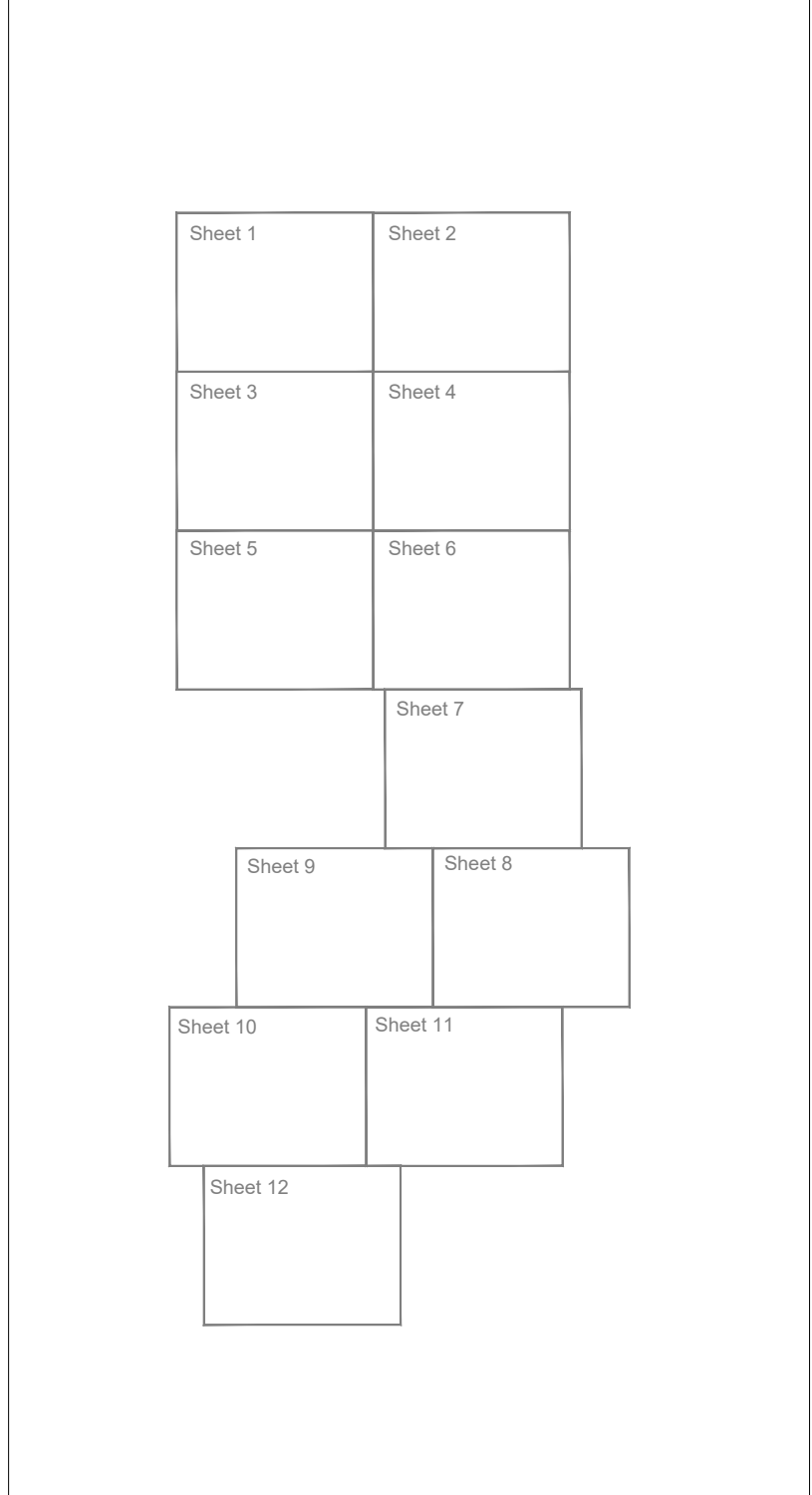
DATE 19/06/2023 SCALE 1:2,500@A1 SHEET 10 REVISION V3

DRAWING NUMBER P20-2370_SK18 



Key:

	Order Limits Red Line Boundary
	Existing Access
	Proposed Access
	Permanent Means of Access to Works
	Temporary Means of Access to Works
	Temporary Alteration of Layout
	Streets Subject to Streetworks (Article 8 of the DCO)



NOTES:
 REVISIONS: V3 - Change of Application Submission
 V2 - Additional Submission

DCO Document Reference: 2.7

APFP Regulation: 5 (2) (k)

STREETS AND ACCESS PLAN

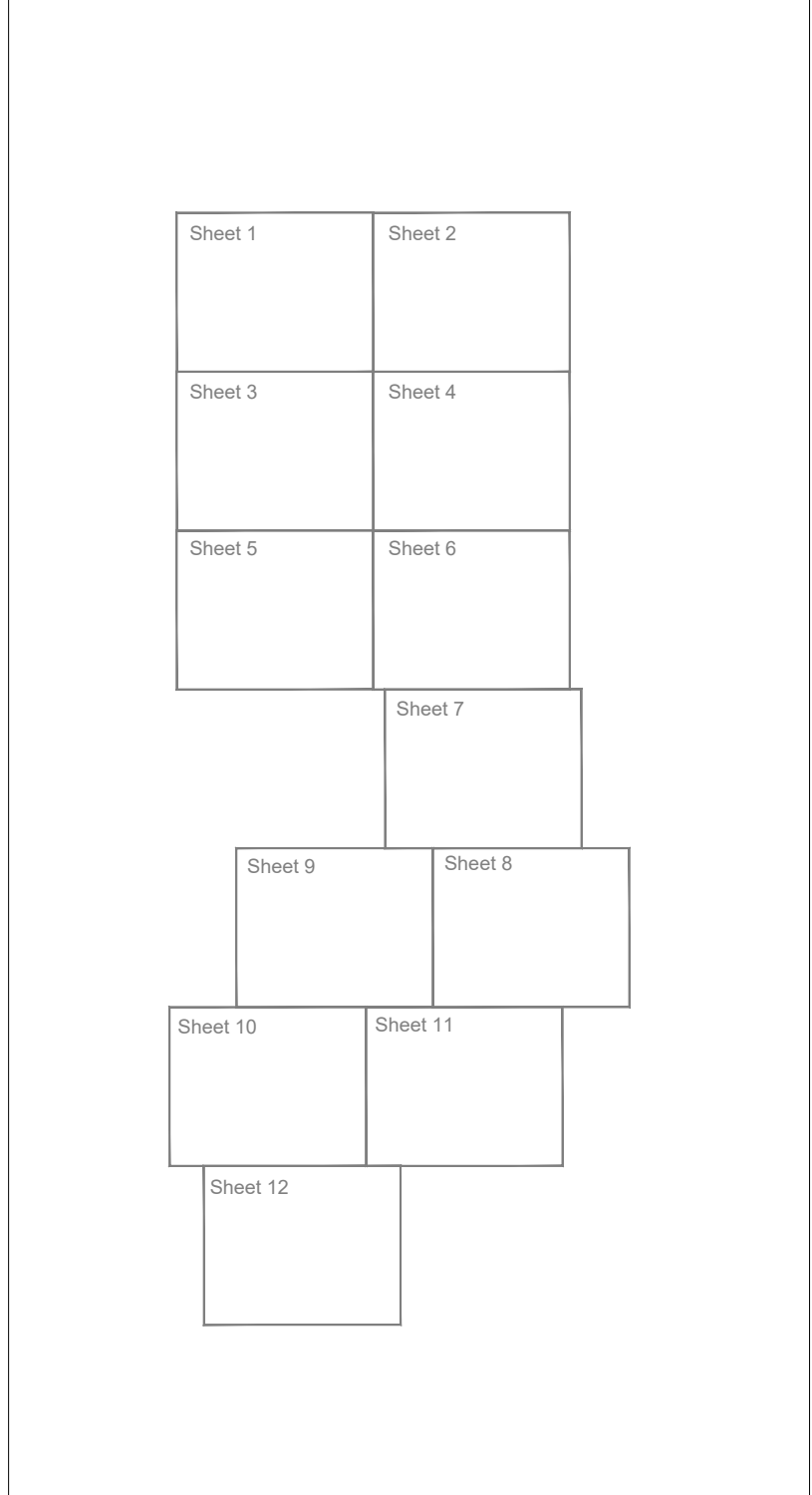
DATE	SCALE	SHEET	REVISION
19/06/2023	1:2,500@A1	11	V3

DRAWING NUMBER	0	2,500m
P20-2370_SK18		



Key:

- Order Limits Red Line Boundary
- Existing Access
- Proposed Access
- Permanent Means of Access to Works
- Temporary Means of Access to Works
- Temporary Alteration of Layout
- Streets Subject to Streetworks (Article 8 of the DCO)



NOTES:
 REVISIONS: V3 - Change of Application Submission
 V2 - Additional Submission

DCO Document Reference: 2.7
 APFP Regulation: 5 (2) (k)

STREETS AND ACCESS PLAN

DATE	SCALE	SHEET	REVISION
19/06/2023	1:2,500@A1	12	V3

DRAWING NUMBER: P20-2370_SK18